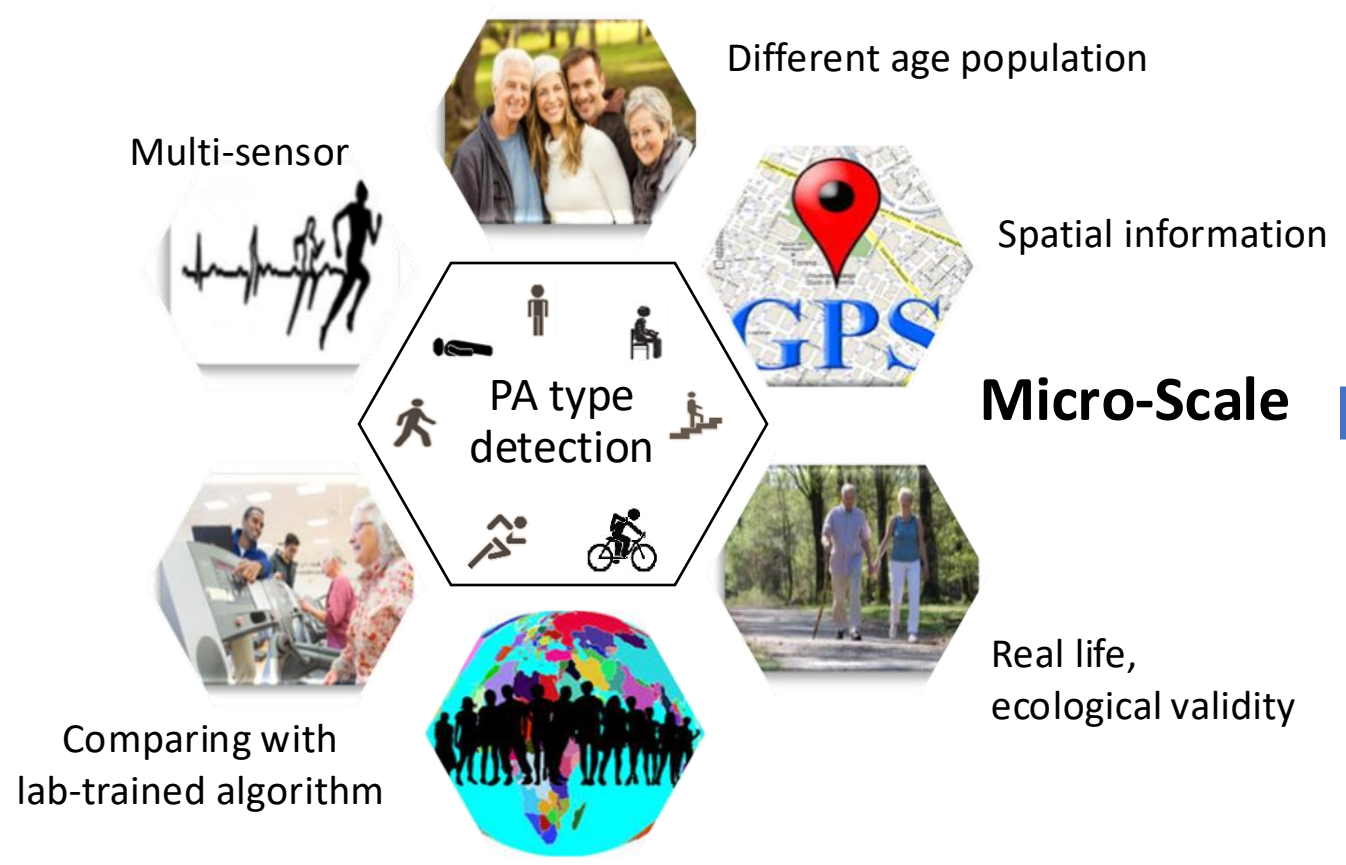
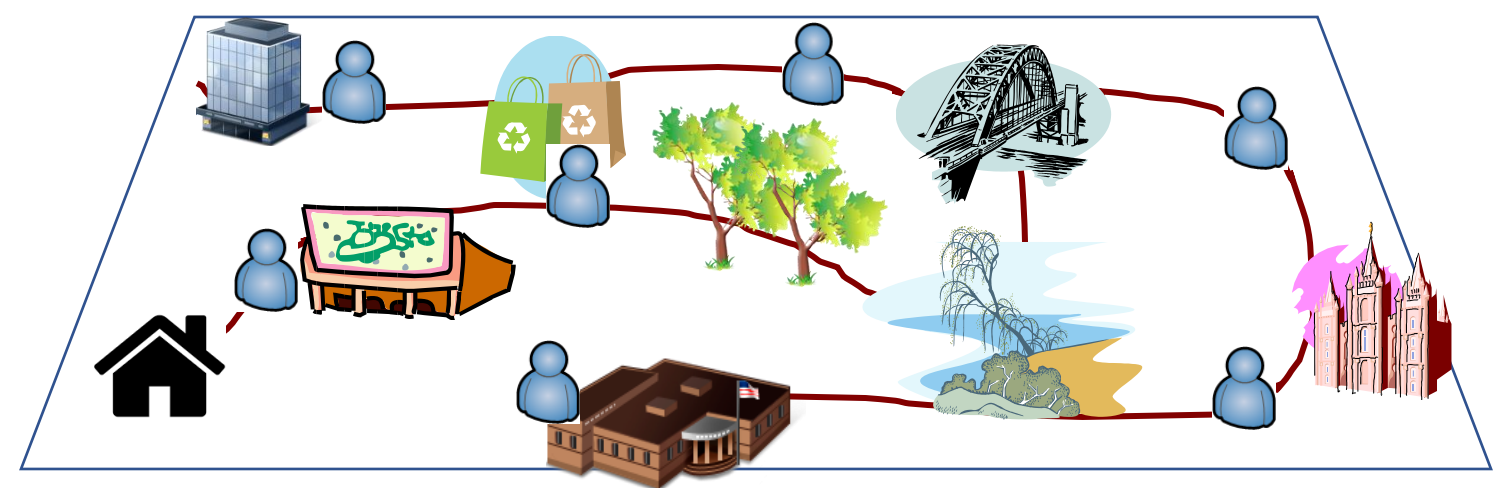


**Human mobility and physical activity analytics**



**SISAL: Situation-Aware Individualized Spatial Accessibility Analytics**



**ZuriACT: Zurich Accessible CiTy**



**ZuReach: Zurich urban reachability & accessibility enhancement through digital technology**



ZuriACT - Data collection training workshop

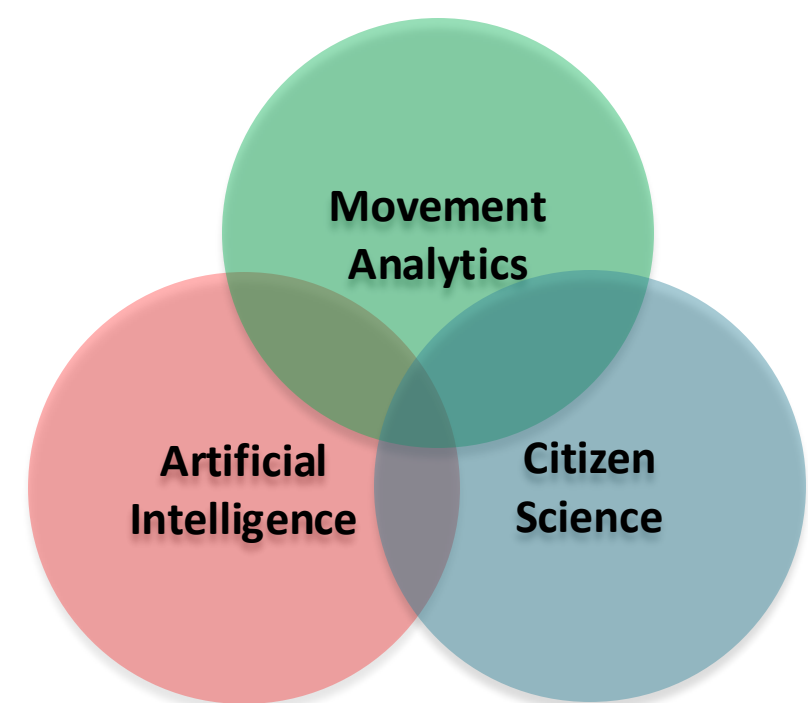


Introductory Workshop Highlights

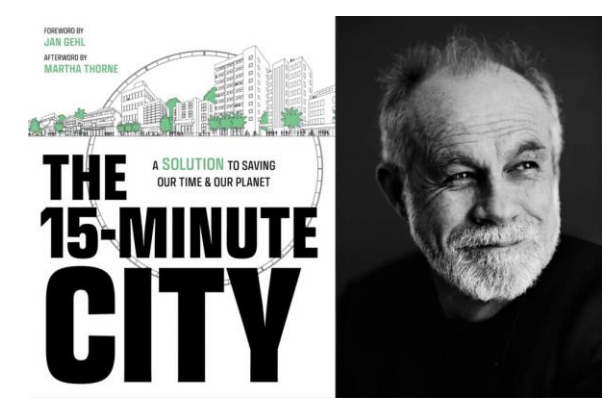


Labels	7533
Crosswalk	732
Curb Ramp	1883
Missing Curb Ramp	307
No Sidewalk	207
Obstacle	2149
Surface Problem	1528
Pedestrian Signal	675
Occlusion	27
Other	25

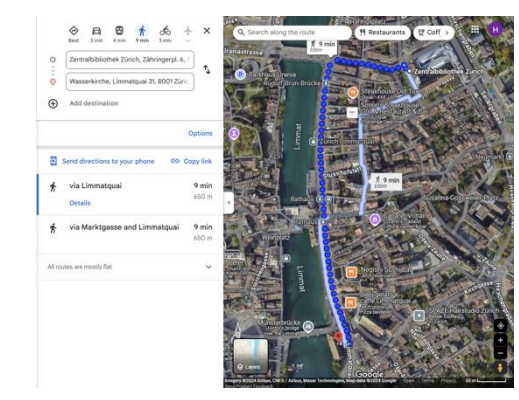
**Research Interests**



**Contextual factors, Spatial Accessibility & Mobility**



**Personalized routing**



(Sources for images <https://wikiopenstreetmap.org/> and <https://pinterest.com/>)

(Sources for images <https://www.istockphoto.com/>)